

Boundary Fence to West Shaft Vavle Chamber (1000m - West Shaft)  
Scale: H 1:2000,V 1:500. DATUM: 160.000



The material contained on this plot has been reproduced from an Ordnance Survey map with permission of the controller of H.M.S.O. Crown Copyright Reserved. Licence No.100022480

|         |  |
|---------|--|
| DRL No. |  |
|---------|--|


## NOTES

1. CHANGES ARE IN METRES, ALL OTHER DIMENSIONS IN MILLIMETRES AND ALL LEVELS IN mAOD UNLESS STATED OTHERWISE.
2. NO DIMENSIONS TO BE SCALED FROM THIS DRAWING.
3. FOR FULL DETAILS OF EXISTING ASSETS, REFER TO AS-BUILT DRAWINGS AND NWS GIS DATA.
4. THIRD PARTY UTILITIES AND ASSET PLANS ARE LOCAL TO WORKING AREA ONLY. THE INFORMATION SHOWN HAS BEEN INTERPRETED FROM SERVICE UNDERTAKER'S INFORMATION, TRIAL HOLE INFORMATION, SITE INSPECTIONS, AND WHERE UTILITY SURVEYS HAVE BEEN UNDERTAKEN. COPIES OF THE ORIGINAL DRAWINGS ARE INCLUDED WITHIN THE SITE INFORMATION. NO GUARANTEE IS GIVEN AS TO THE ACCURACY OR COMPLETENESS OF THE INFORMATION SHOWN. THE CONTRACTOR IS ADVISED TO CHECK THE EXACT LOCATIONS OF ALL EXISTING UNDERGROUND AND OVERHEAD SERVICES PRIOR TO CARRYING OUT ANY EXCAVATIONS AND TAKE MEASURES TO PREVENT DAMAGE TO EXISTING LIVE SERVICES INCLUDING ALL PRIVATE SERVICE CONNECTIONS TO PROPERTIES AND PLAN WORK ACCORDINGLY.
5. THIS DRAWING IS TO BE READ IN CONJUNCTION WITH ALL RELEVANT DRAWINGS
6. STARTING POSITIONS AND NUMBERS OF ALL PIPELINE ANCILLARIES ARE INDICATIVE AND SUBJECT TO THE REQUIREMENTS OF THE CONTRACTOR'S ACCEPTED HYDRAULIC DESIGN.
7. TUNNEL AND SHAFT TO BE BACKFILLED POST CONSTRUCTION.

FOR HAZARD INFORMATION, PLEASE REFER TO THE SRL AND HIC ARCGIS APP,  
REFERENCE WN019-0205-01-VS-GIS-014 - HIC\_SRL  
UXO INFORMATION IS COVERED BY THE ZETICA DESK TOP STUDY

## LEGEND

## EXISTING NWG GIS

- 
 TRUNK MAIN  
 DISTRIBUTION MAIN  
 OVERFLOW PIPE  
 ABANDONED MAIN  
 SURFACE WATER SEWER

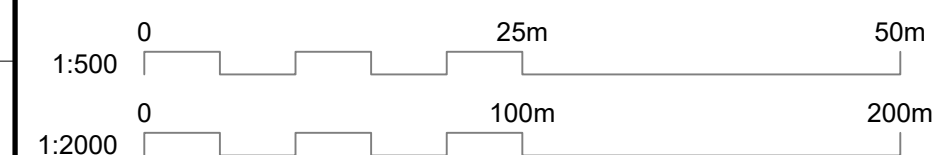
## PROPOSED PIPEWORK

-  PROPOSED PIPE (PLAN)  
 PROPOSED PIPE (SECTION)

 PROPOSED AIR VALVE PROPOSED AIR VALVE

 PROPOSED SHAFT / VALVE CHAMBER

PROPOSED WASHOUT



### CURRENT VERSION INFORMATION


P01. FOR INFORMATION.

**DRAFT**

|          |        |                         |          |         |          |      |
|----------|--------|-------------------------|----------|---------|----------|------|
| P01      | S2     | FOR INFORMATION         | NO       | YES     | COM      |      |
| REVISION | STATUS | SUITABILITY DESCRIPTION | AUTHORED | CHECKED | REVIEWED | DATE |

NORTHUMBRIAN WATER LTD  
TEES AND CENTRAL STRATEGIC TRANSFER MAINS  
LARTINGTON WTW TO WHORLEY SR  
LONGITUDINAL SECTIONS  
SHEET 2 OF 13

THIS DRAWING IS ISSUED BY STANTEC UK SUBJECT TO THE CONDITIONS THAT IT IS  
NOT COPIED EITHER IN WHOLE OR IN PART OR DISCLOSED TO THIRD PARTIES  
UNLESS PRIOR WRITTEN AUTHORISATION IS GIVEN BY STANTEC UK  
PREVIOUS VERSIONS OF THIS DRAWING SHOULD BE STAMPED SUPERSEDED OR DESTROYED  
DO NOT SCALE THIS DRAWING - IF IN DOUBT ASK



|   |                         |                   |                 |
|---|-------------------------|-------------------|-----------------|
| CLIENT CONTRACT NO.<br>WN019/0205             | SCALE<br>1:2000 & 1:500 | MASTER SIZE<br>A1 | STATUS<br>S2    |
| DRAWING NO.<br>WN019-0205-STN-01-ZZ-DR-C-0021 |                         |                   | REVISION<br>P01 |