

The material contained on this plot has been reproduced from an Ordnance Survey map with permission of the controller of H.M.S.O. Crown Copyright Reserved. Licence No.10002248

DRL No.



NOTES

1. CHAINAGES ARE IN METRES. ALL OTHER DIMENSIONS IN MILLIMETRES AND ALL LEVELS IN mAOD UNLESS STATED OTHERWISE.
2. NO DIMENSIONS TO BE CALLED FROM THIS DRAWING.
3. FOR FULL DETAILS OF EXISTING ASSETS, REFER TO AS-BUILT DRAWINGS AND NWG GIS DATA.
4. THIRD PARTY UTILITIES AND ASSET PLANS ARE LOCAL TO WORKING AREA ONLY. THE INFORMATION SHOWN HAS BEEN INTERPRETED FROM SERVICE UNDERTAKER'S INFORMATION, TRIAL HOLE INFORMATION, SITE INSPECTIONS, AND WHERE UTILITY SURVEYS HAVE BEEN UNDERTAKEN. COPIES OF THE ORIGINAL DRAWINGS ARE INCLUDED WITHIN THE SITE INFORMATION. NO GUARANTEE IS GIVEN AS TO THE ACCURACY OR COMPLETENESS OF THE INFORMATION SHOWN. THE CONTRACTOR IS ADVISED TO CHECK THE EXACT LOCATIONS OF ALL EXISTING UNDERGROUND AND OVERHEAD SERVICES PRIOR TO CARRYING OUT ANY EXCAVATIONS AND TAKE MEASURES TO PREVENT DAMAGE TO EXISTING LIVE SERVICES INCLUDING ALL PRIVATE SERVICE CONNECTIONS TO PROPERTIES AND PLAN WORK ACCORDINGLY.
5. THIS DRAWING IS TO BE READ IN CONJUNCTION WITH ALL RELEVANT DRAWINGS STARTING POSITIONS AND NUMBERS OF ALL PIPELINE ANCILLARIES ARE INDICATIVE AND SUBJECT TO THE REQUIREMENTS OF THE CONTRACTORS ACCEPTED HYDRAULIC DESIGN.

FOR HAZARD INFORMATION, PLEASE REFER TO THE SRL AND HIC ARCGIS APP,
REFERENCE WN019-0205-01-VS-GIS-014 - HIC_SRL
UXO INFORMATION IS COVERED BY THE ZETICA DESK TOP STUDY

LEGEND

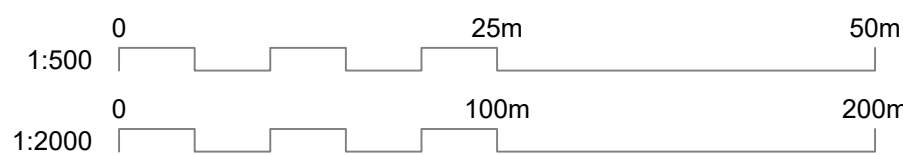
EXISTING NWG GIS

 TRUNK MAIN
 DISTRIBUTION MAIN
 OVERFLOW PIPE
 ABANDONED MAIN
 SURFACE WATER SEWER

PROPOSED PIPEWORK

PROPOSED PIPE (PLAN)

PROPOSED PIPE (SECTION)

 PROPOSED AIR VALVE PROPOSED SHAFT / VALVE CHAMBER PROPOSED WASHOUT

CURRENT VERSION INFORMATION

P01. FOR INFORMATION.

[illegible]

P01	S2	FOR INFORMATION
-----	----	-----------------

REVISION	STATUS	SUITABILITY DESCRIPTION
----------	--------	-------------------------

NOI

TEES AND CENTRAL STRATEGIC TRANSFER MAINS
LARTINGTON WTW TO WHORLEY SR
LONGITUDINAL SECTIONS
SHEET 11 OF 13

THIS DRAWING IS ISSUED BY STANTEC UK SUBJECT TO THE CONDITIONS THAT IT IS
NOT COPIED EITHER IN WHOLE OR IN PART OR DISCLOSED TO THIRD PARTIES
UNLESS PRIOR WRITTEN AUTHORISATION IS GIVEN BY STANTEC UK
PREVIOUS VERSIONS OF THIS DRAWING SHOULD BE STAMPED SUPERSEDED OR DESTROYED
DO NOT SCALE THIS DRAWING - IF IN DOUBT ASK



working in partnership with
NORTHUMBRIAN
WATER *living water*

CLIENT CONTRACT NO.
WN019/0205

SCALE	MASTER SIZE	STATUS
1:2000 & 1:500	A1	S

DRAWING NO.

	REVISION
--	----------

WN019-0205-STN-01-ZZ-DR-C-0030